

**LOCATION**  
SCALE 1" = 8 MI.



**SCALE**  
1" = 1000'

TO T.H. 6

**Bowstring MN Airport**

**Airspace Zoning Plan**

**P. E. Vanderlinde**  
**Grand Rapids, MN**


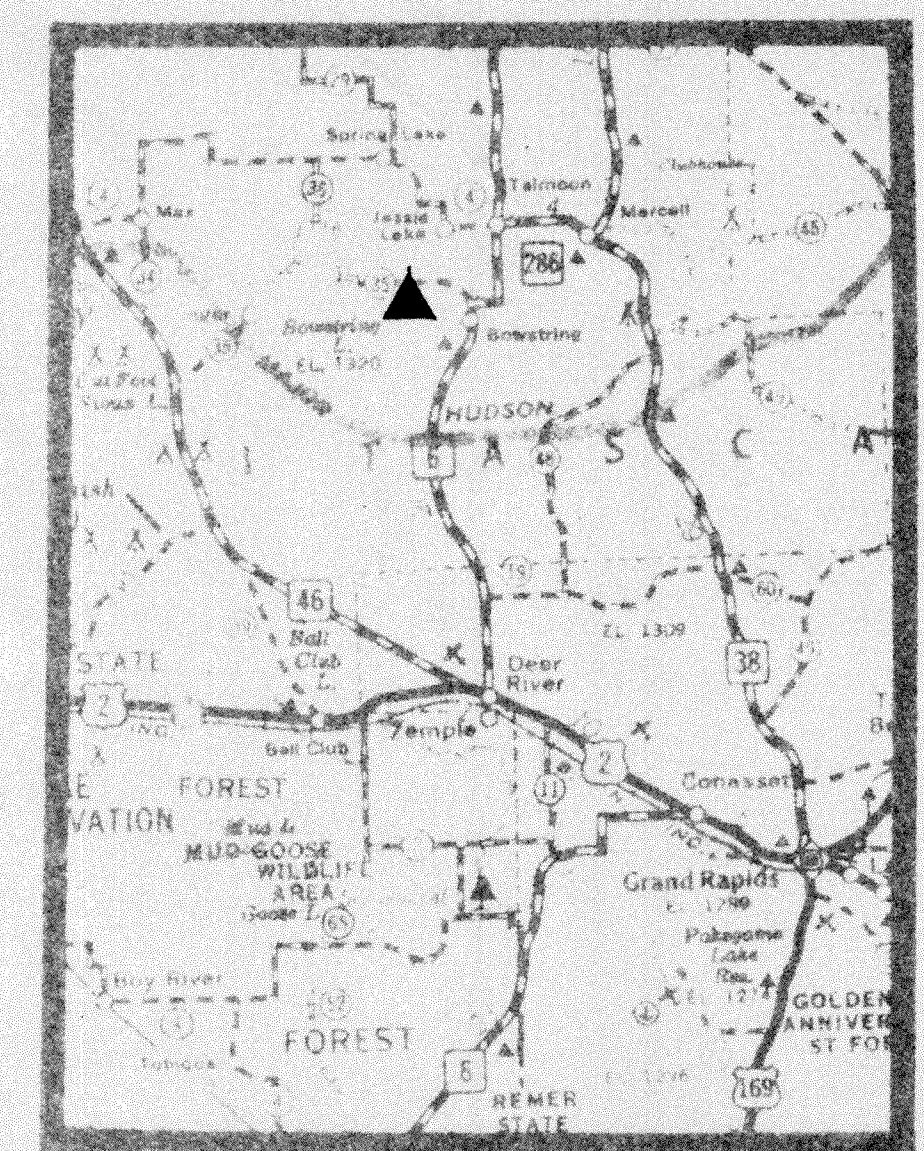
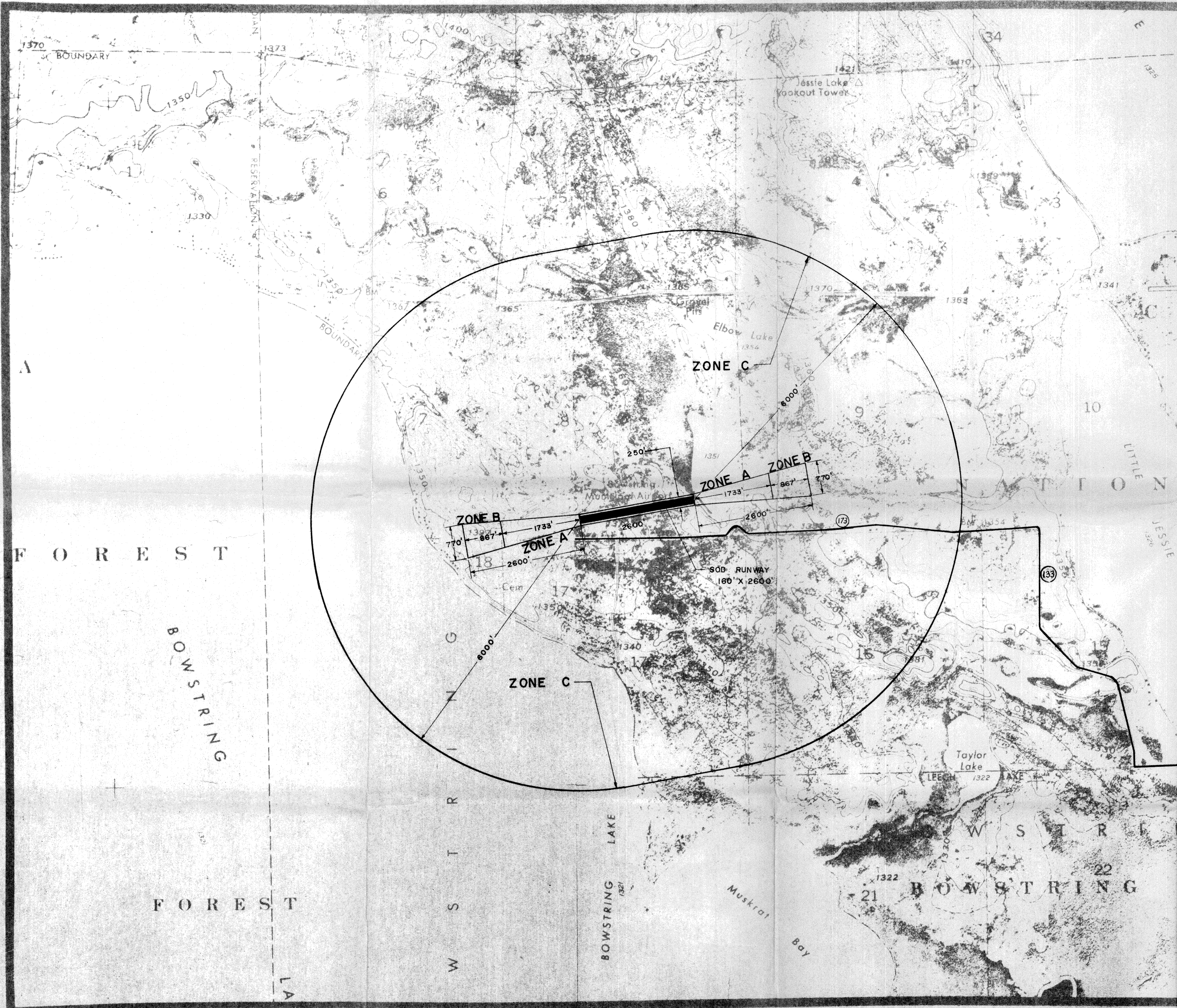
**Reg. Prof. Engineer**

DATE 4-10-81

SHEET 1 OF 3

*checked out of DLR  
Rec'd 5-8-81*





SCALE  
1" = 1000'

TO T.H. 6

Bowstring MN Airport

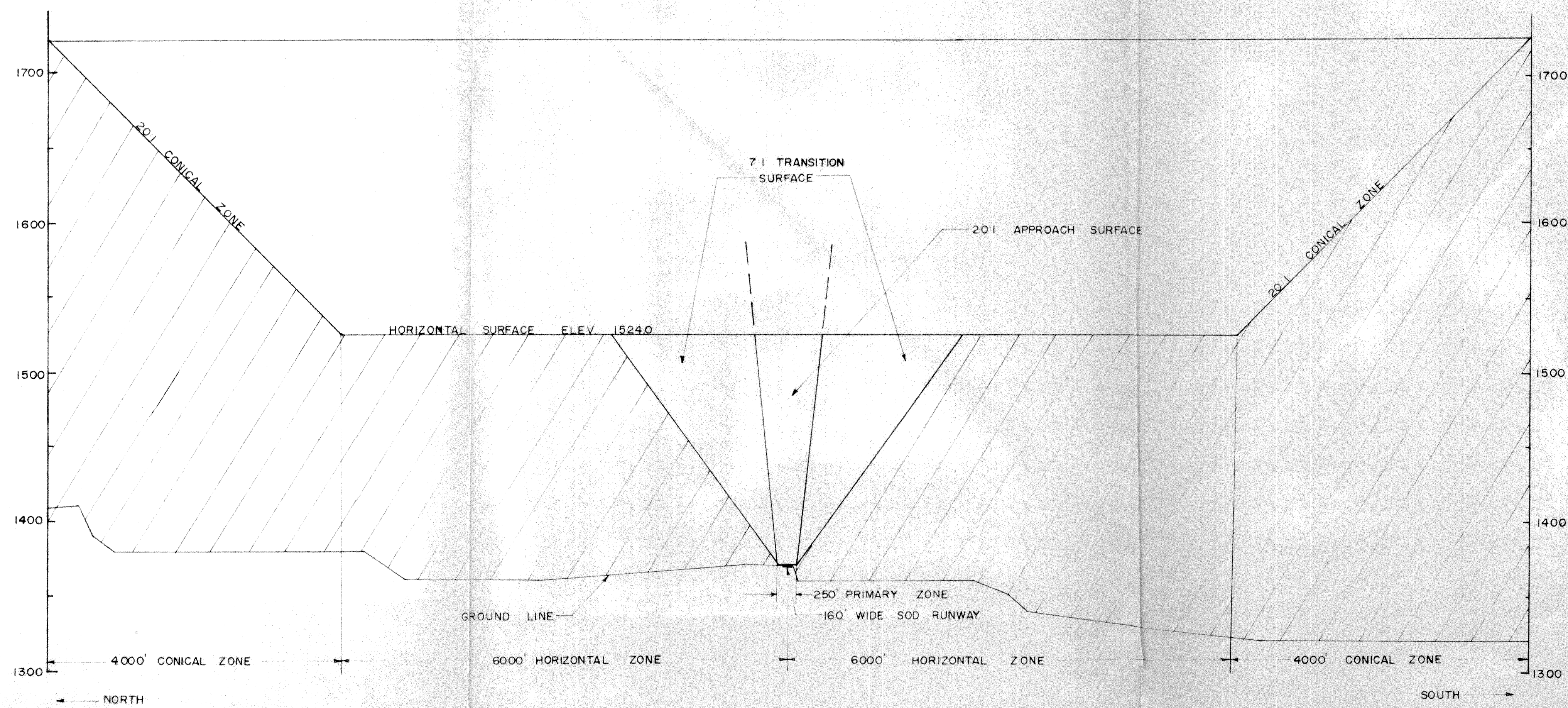
Land Use Zoning Plan

P. E. VANDERLINDE  
GRAND RAPIDS, MN.

DATE: 4-10-81

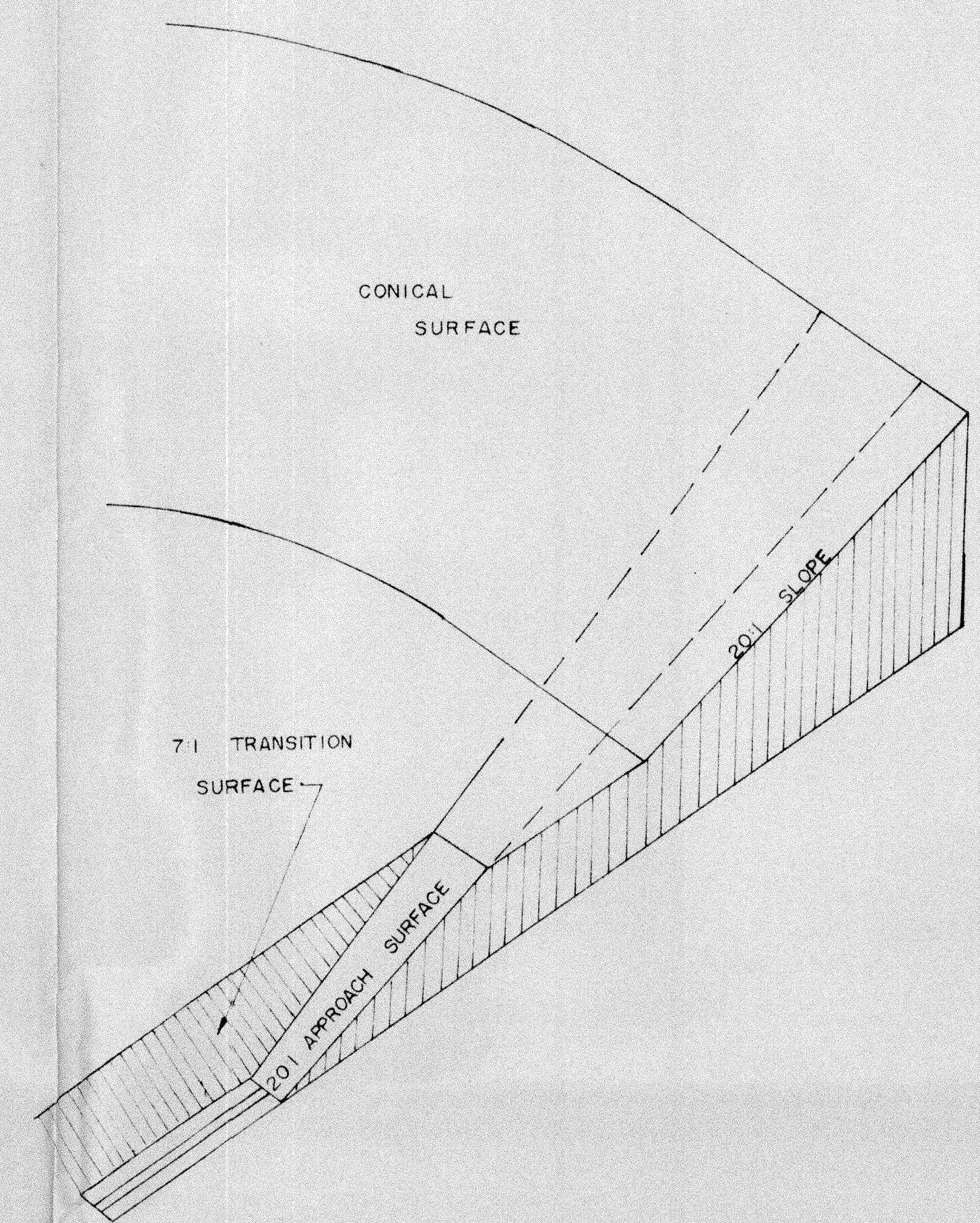
SHEET 2 OF 3



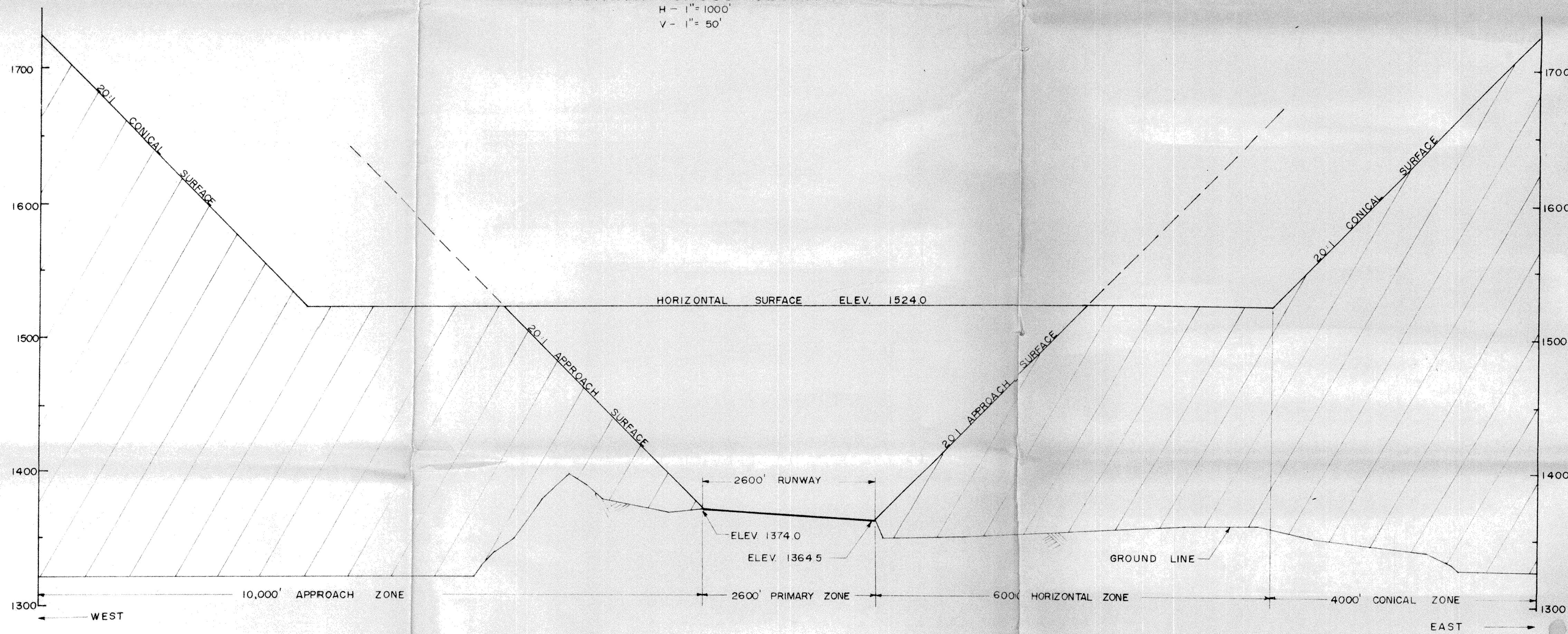


**RUNWAY CROSS SECTION**

H - 1" = 1000'  
V - 1" = 50'



**PERSPECTIVE VIEW**  
NO SCALE



**LONGITUDINAL CROSS SECTION**

H - 1" = 1000'  
V - 1" = 50'

**Bowstring MN Airport**

**Airspace Cross Sections**

P. E. VANDERLINDE  
GRAND RAPIDS, MN